

INST. N° 229483

S.I.B (P1) LOT 25
LOT 24

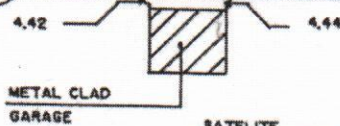
(N 70°58' E 300.0 P2)
N 71°00'55" E 300.0

S.I.B (P2)
0.80 EAST

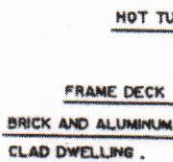
649.16

N 70°58'00"E
66.00 (P1 & SET)

POST & WIRE FENCE
LINE
LINE NORTH / SOUTH
3 ± EAST



PART I, PLAN 57R-1494
INST. N° 217971



LINE
LINE EAST / WEST
4 ± NORTH

POST & WIRE FENCE
N 70°58'00" E (P2 & MEAS)
300.04 (300.0 P2)



150.00 (P2 & SET)

N 19° 02' 00" W

PART 2, PLAN 57R-1494
INST. N° 252960

CONCESSION

I.B IN PIPE(P2)
0.33 SOUTH
1.42 EAST

150.00 (P2 & MEAS)

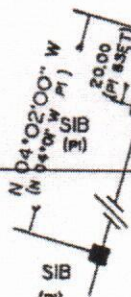
150.00

S.I.B (P2)
ON LINE

ROAD ALLOWANCE BETWEEN TOWNSHIPS OF FENELON & VERULAM

PART OF LOT 24, CONCESSION I
TOWNSHIP OF VERULAM

PART I, PLAN 57R-257



SOUTH EAST ANGLE
LOT 24, CONCESSION I.

LINE BETWEEN LOTS 23 & 24